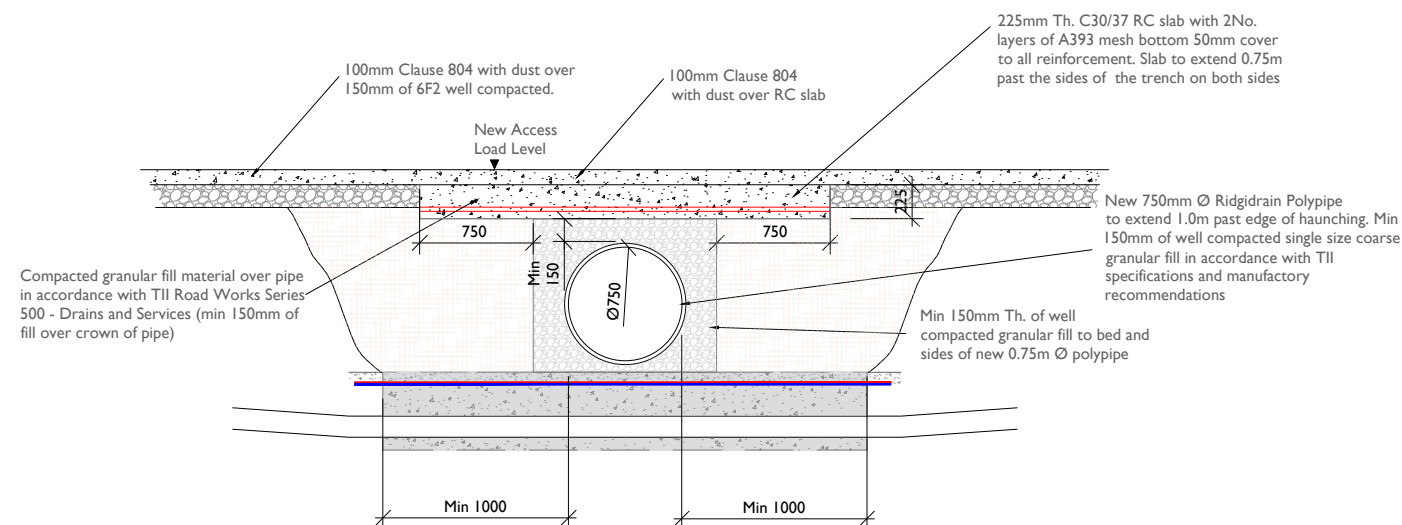
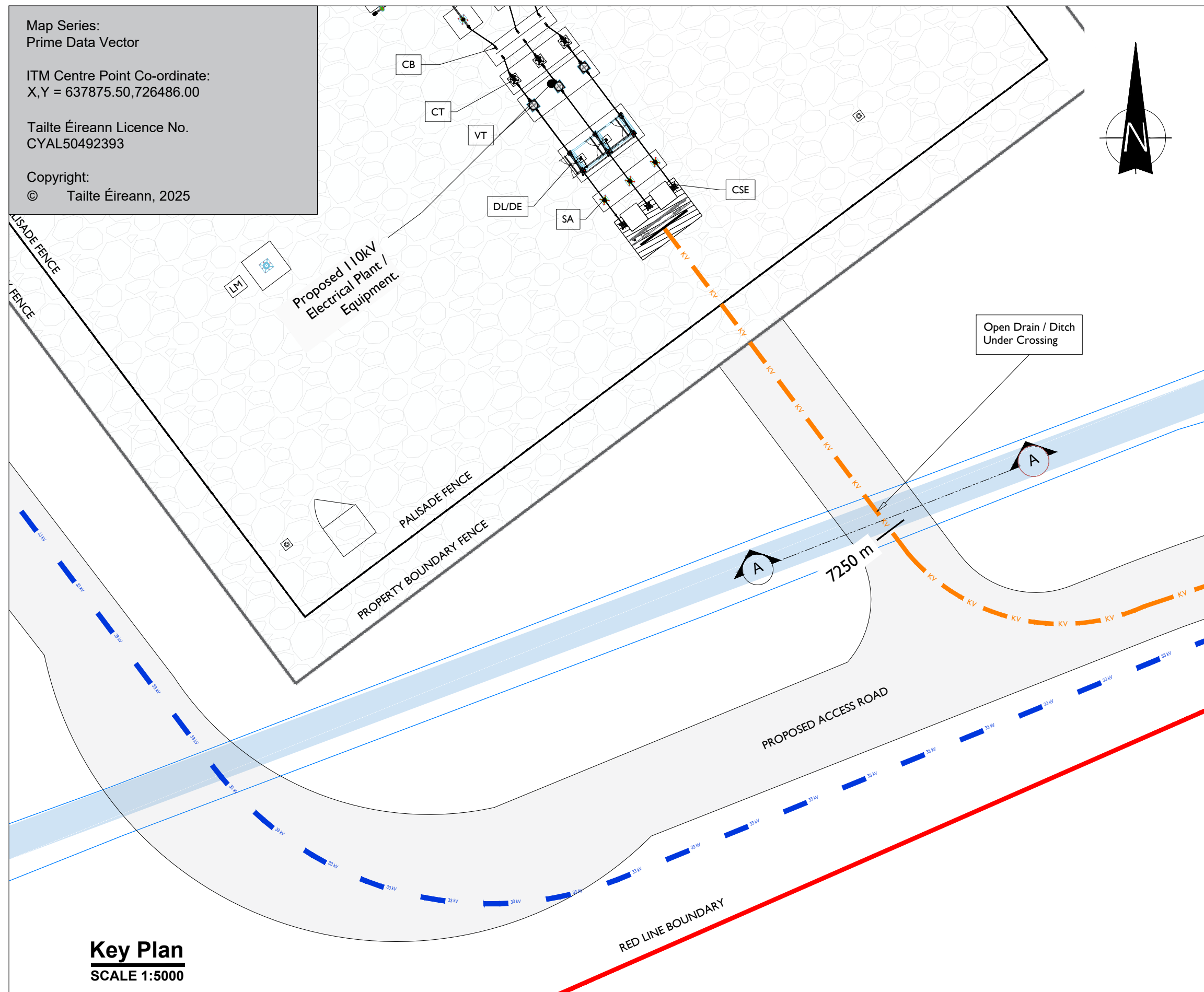


Map Series:
Prime Data Vector

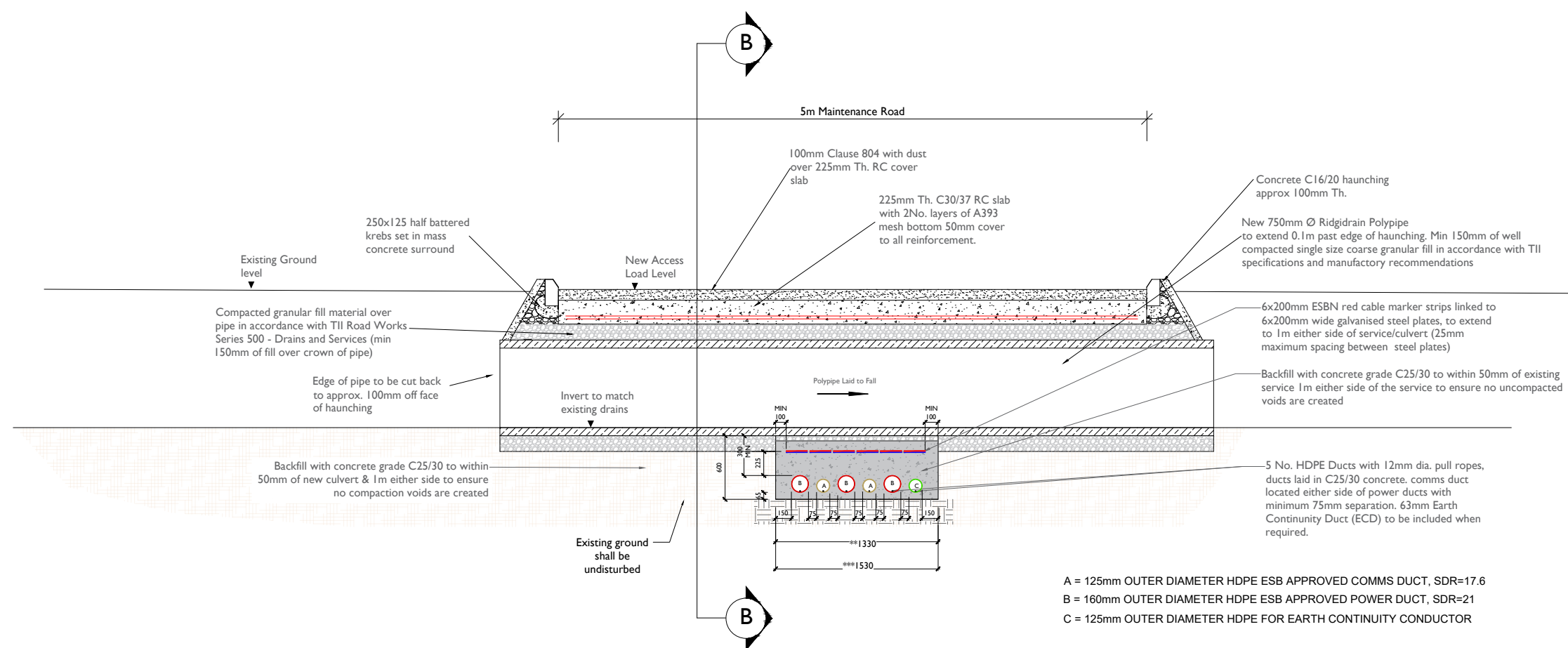
ITM Centre Point Co-ordinate:
X,Y = 637875.50,726486.00

Tailte Éireann Licence No.
CYAL50492393

Copyright:
© Tailte Éireann, 2025



Section B-B
SCALE 1:50



Section A-A
SCALE 1:50



PROJECT

Colehill 110kV
Substation

CLIENT



CONSULTANTS

NOTES: -

- No structural surveys have been carried out and the proposals are subject to detailed design.
- Crossings are in compliance with EirGrid specification requirements for shallow formation, min depth, etc.
- Additional culverts may be encountered on the route.

LEGEND: -

Proposed UGC Grid Route (7.50km) — KV —

Red Line Planning Boundary —

33kV Grid Line shown thus — 33 —

Proposed Solar Farm Road shown thus

Existing Rivers & Streams

ISSUE/REVISION		
P2	06.11.25	Issued for Planning
P1	21.10.25	Issued for Planning
I/R	DATE	DESCRIPTION

PROJECT NUMBER

05-1064

SHEET TITLE

110kV Drain Crossing Details

SHEET NUMBER

051064-DR-139